Corridor Constraints Map

SH 16 (Bandera Road) from I-410 to Loop 1604
Bexar County, Texas

Texas Department of Transportation

STATE HIGHWAY 16
BANDERA ROAD

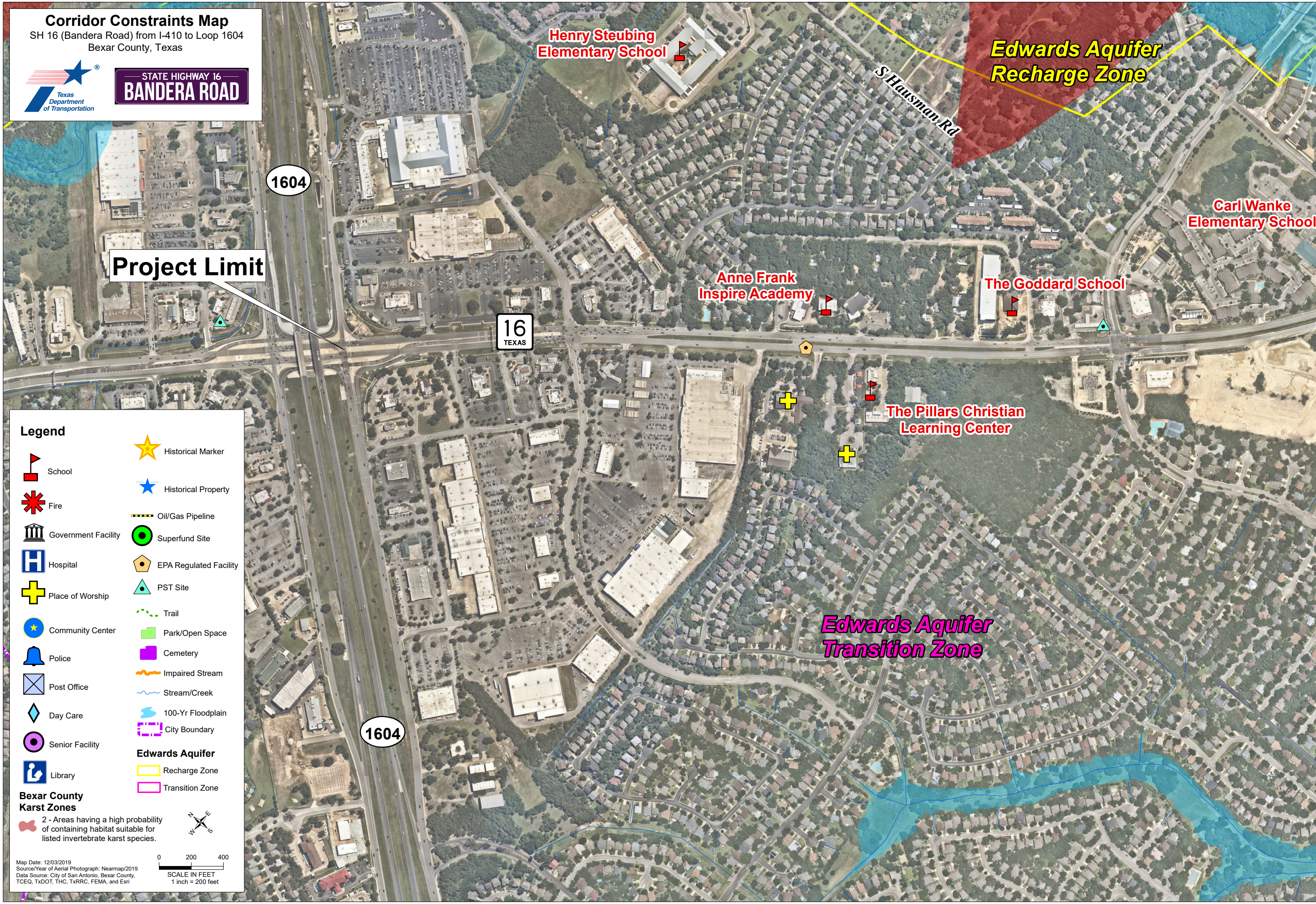
Henry Steubing Elementary School
S Hausman Rd
Edwards Aquifer Recharge Zone
1604
Carl Wanke Elementary School
Project Limit
Anne Frank Inspire Academy
The Goddard School
16 TEXAS
The Pillars Christian Learning Center
Edwards Aquifer Transition Zone
1604
Legend
School
Fire
Government Facility
Hospital
Place of Worship
Community Center
Police
Post Office
Day Care
Senior Facility
Library
Historical Marker
Historical Property
Oil/Gas Pipeline
Superfund Site
EPA Regulated Facility
PST Site
Trail
Park/Open Space
Cemetery
Impaired Stream
Stream/Creek
100-Yr Floodplain
City Boundary
Edwards Aquifer
Recharge Zone
Transition Zone
Bexar County Karst Zones
2 - Areas having a high probability of containing habitat suitable for listed invertebrate karst species.
N
E
W
S
0
200
400
SCALE IN FEET
1 inch = 200 feet

Map Date: 12/03/2019
Source/Year of Aerial Photograph: Nearmap/2019
Data Source: City of San Antonio, Bexar County, TCEQ, TxDOT, THC, TxRRC, FEMA, and Esri

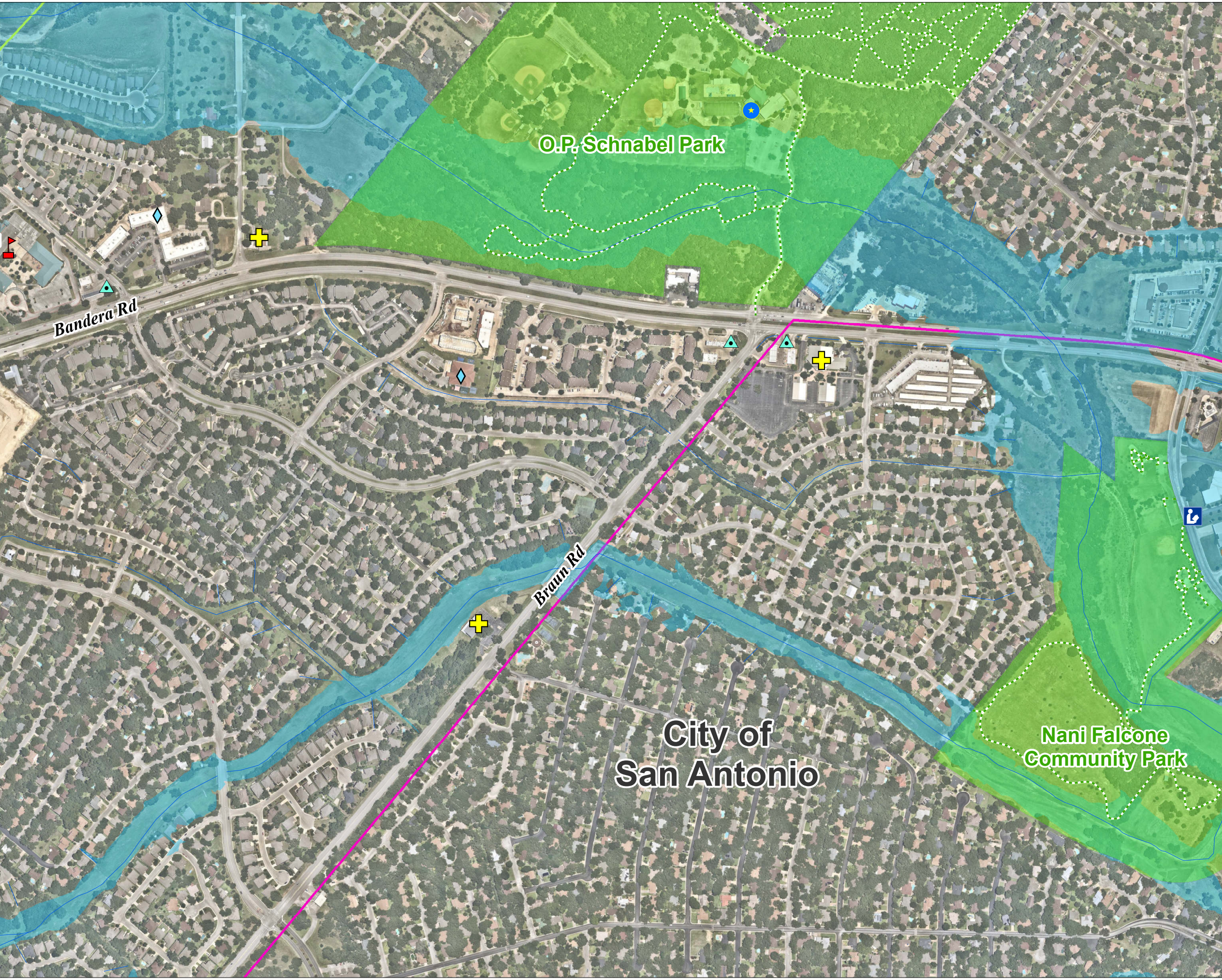
O.P. Schnabel Park
Bandera Rd
Braun Rd
City of San Antonio
Nani Falcone Community Park

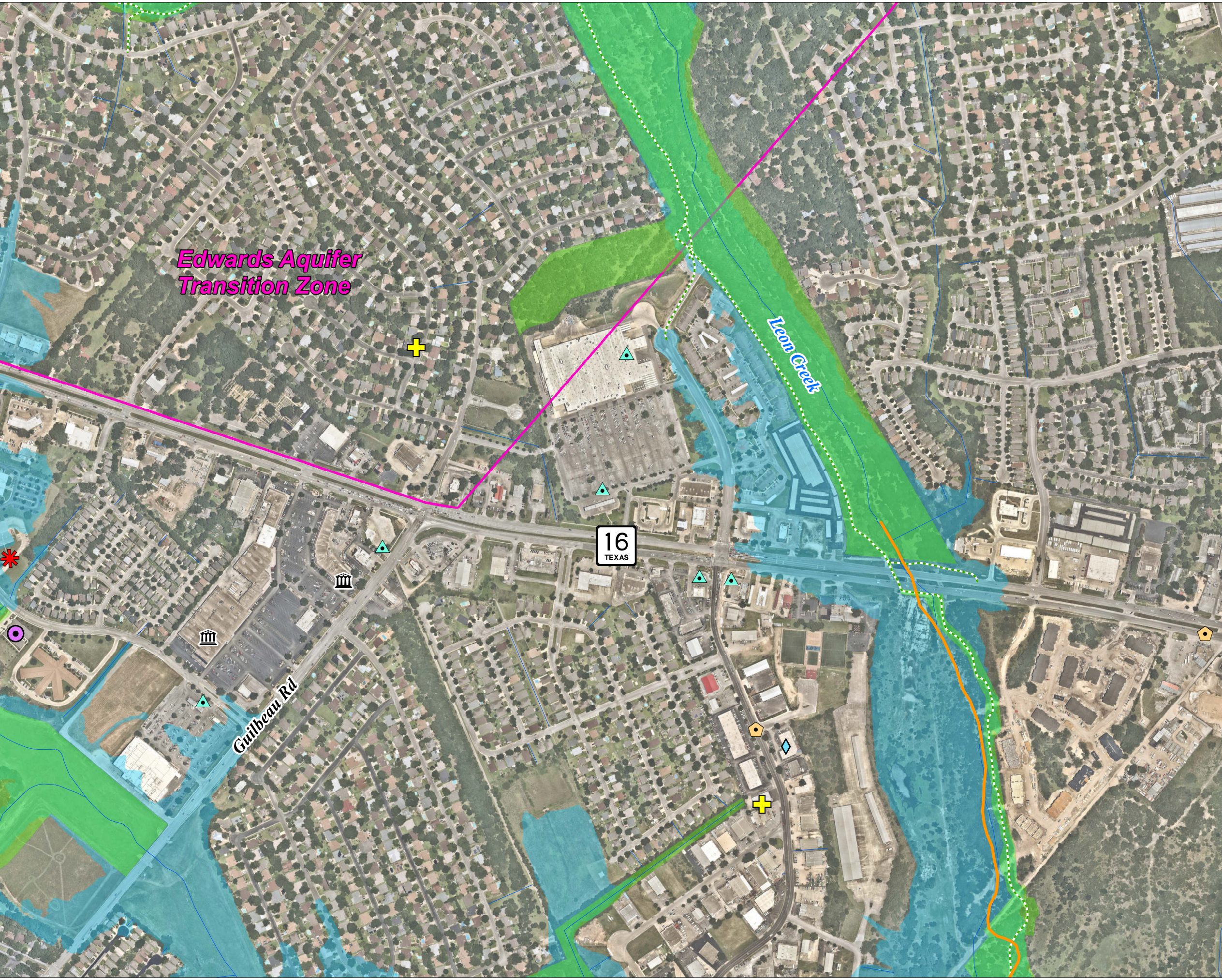
Edwards Aquifer
Transition Zone
Leon Creek
16
TEXAS
Guilbeau Rd

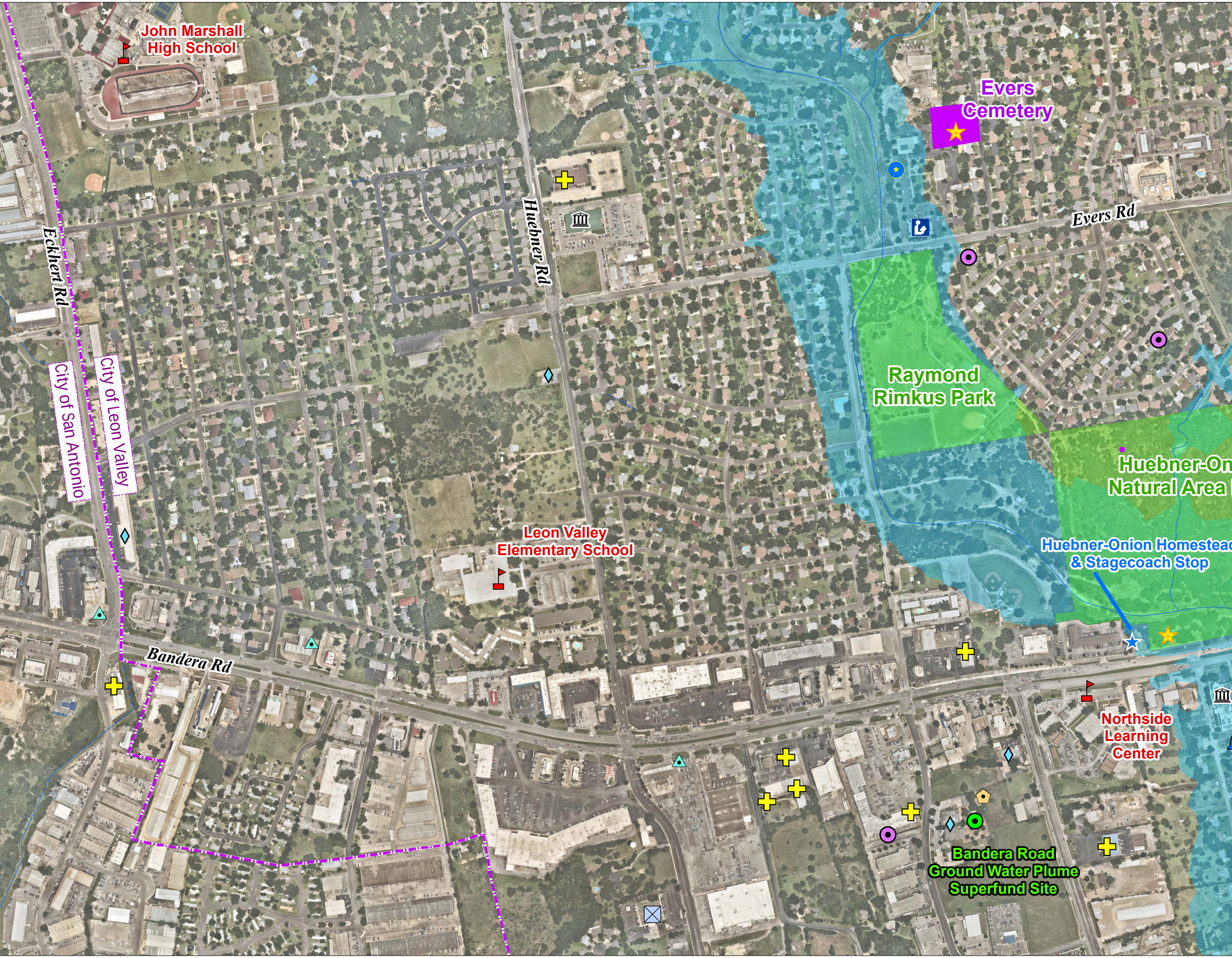
John Marshall High School
Evers Cemetery
Evers Rd
Eckhert Rd
Huebner Rd
City of San Antonio
City of Leon Valley
Raymond Rimkus Park
Huebner-On
Natural Area
Huebner-Onion Homestea
& Stagecoach Stop
Leon Valley Elementary School
Bandera Rd
Northside Learning Center
Bandera Road Ground Water Plume Superfund Site

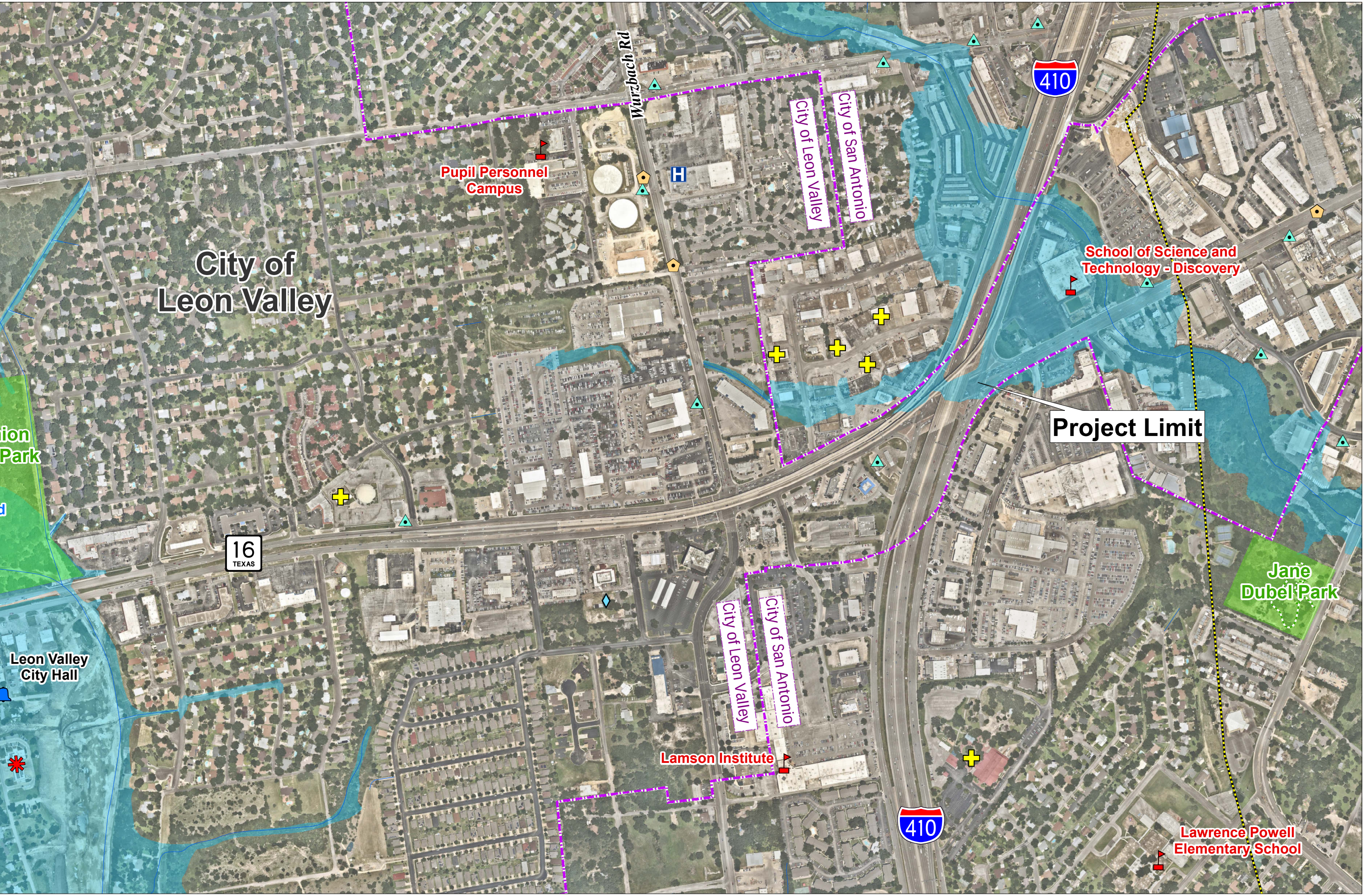
Wurzbach Rd
Pupil Personnel Campus
H
City of Leon Valley
City of San Antonio
410
City of Leon Valley
School of Science and Technology - Discovery
Project Limit
ion
Park
16
TEXAS
Jane Dubel Park
Leon Valley City Hall
City of Leon Valley
City of San Antonio
Lamson Institute
410
Lawrence Powell Elementary School