

# Crash History

Helotes

Crashes shown are prior to construction of the SH16/Loop 1604 displaced left turn interchange.


Project End Loop 1604



Crash rate is ~ 4 to 7 times higher than statewide average



N



Prue Road

San Antonio

Babcock Road

Loop 1604

16

Braun Road

Guilbeau Road


Bandera Road

Eckhert Road

Huebner Road

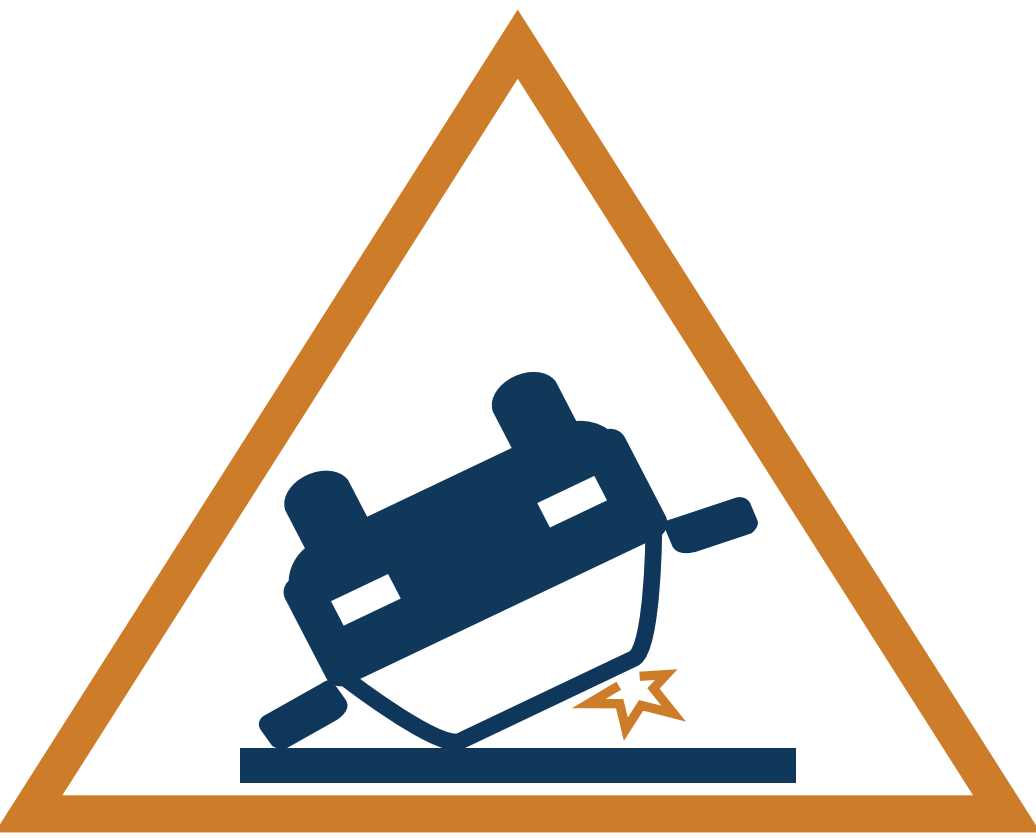
Leon Valley

Wurzbach Road



Most crashes are near intersections

5,842 total crashes



From 2014 - 2018

18 crashes involving pedestrians

4 crashes involving bicyclists

From 2014 - 2017

Tezel Road

Grissom Road

Project Begin I-410



## Crash Data Sources:

- San Antonio: Crash Records Information System (CRIS) database
- Leon Valley: Provided by the Leon Valley Police Department
- Bicycle & pedestrian involved crashes: Provided by Alamo Area Metropolitan Planning Organization

151

