



## TxDOT: SH 16 (Bandera Road) Feasibility Study

### GOALS

To improve mobility, safety, and community connectivity while reducing congestion with the SH 16 (Bandera Road) corridor; and to accommodate multimodal transportation including bicyclists and pedestrians, while accommodating economic development.




SH 16 (Bandera Road)  
Existing Conditions Assessment



Urban Design &  
Roadway Concepts



Design Schematic &  
Environmental Studies



Community Outreach

### FOCUS



## San Antonio: Bandera Road Corridor Plan

### GOALS

To analyze existing market and land use as well as traffic, transit, and other connectivity conditions. The plan will work in conjunction with TxDOT planning to make recommendations for future land use, corridor improvements, and network improvements to address congestion and other issues in the corridor.



Economic Development



Land Use & Design



Multimodal  
Improvements



Community Outreach



Sustainability  
and Innovation

### FOCUS